

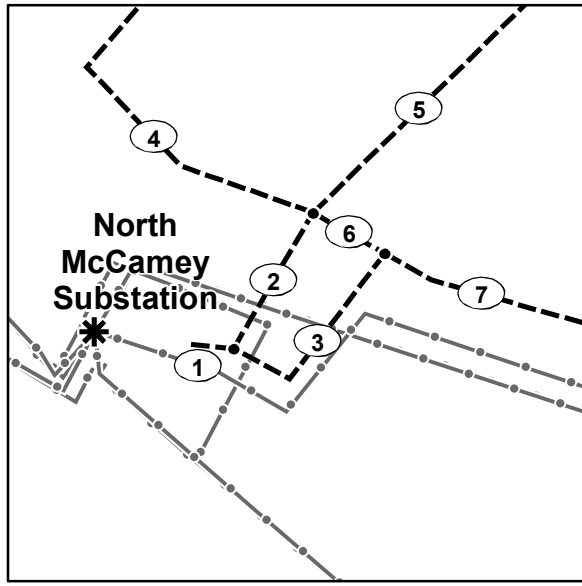
Legend		
Project Components	Transportation Features	Administrative Features
Study Area	Public Airport	City Boundary
Project Endpoint	Private Airport	County Boundary
Preliminary Alternative Segment, Label, and Node	Heliport	
Existing Utility Features	US Highway	
Existing Transmission Line	State Highway	
	Farm to Market Road	

North McCamey to Bearkat
345-kV Transmission Line Project

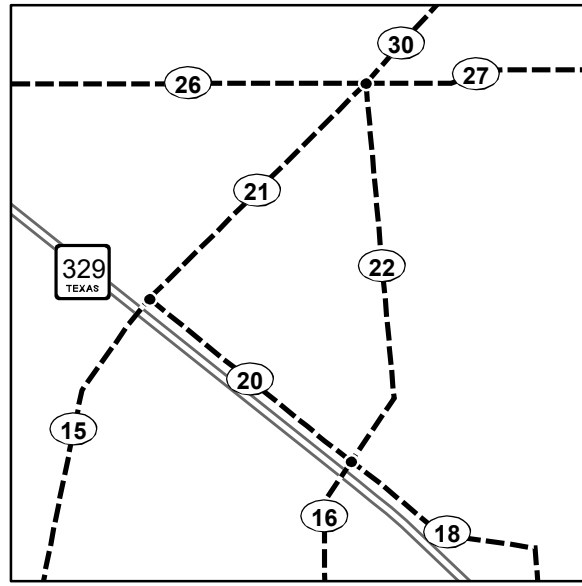
Preliminary Alternative
Route Segments

0 4 8
Miles

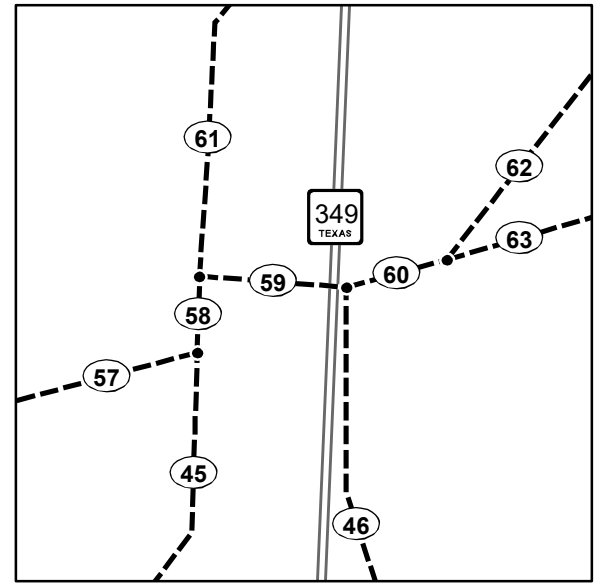
INSET 1



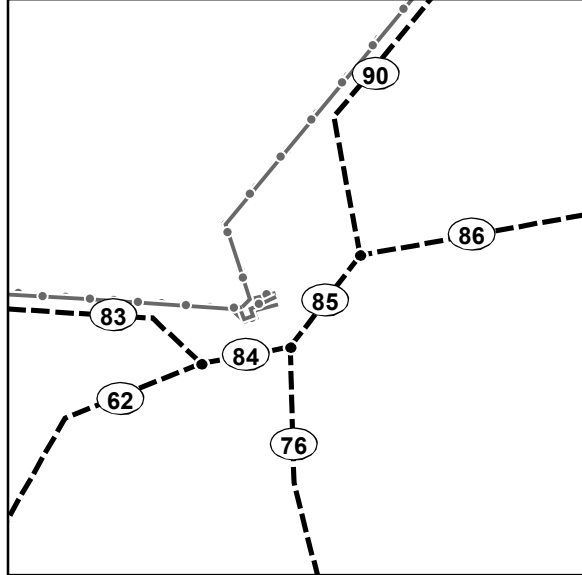
INSET 2



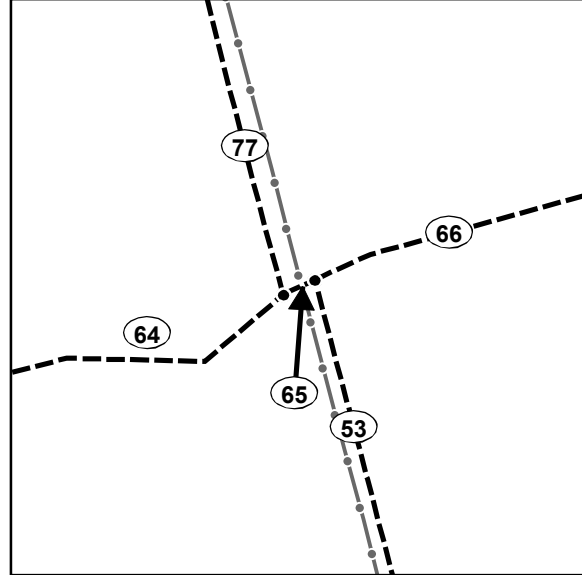
INSET 3



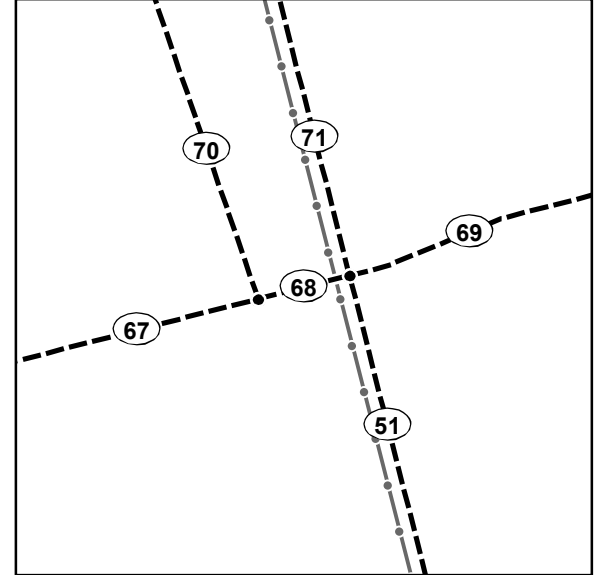
INSET 4



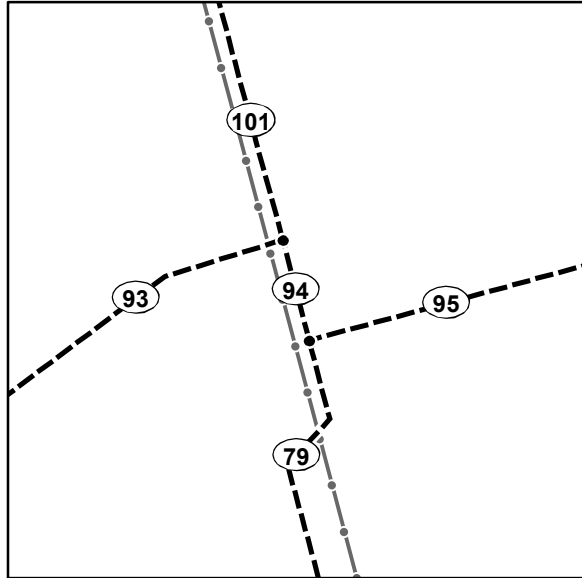
INSET 5



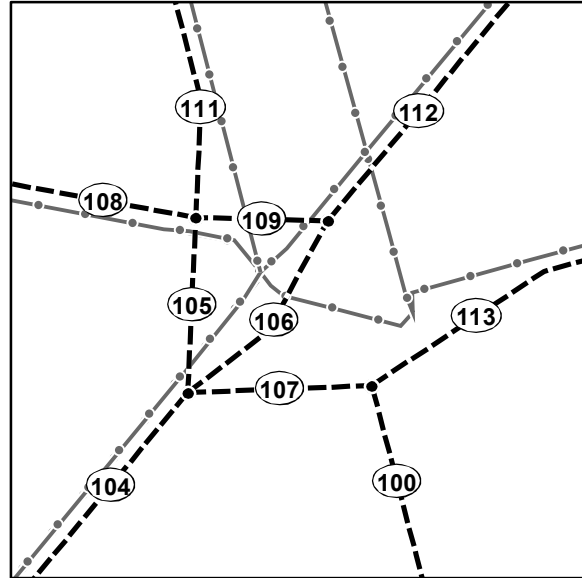
INSET 6



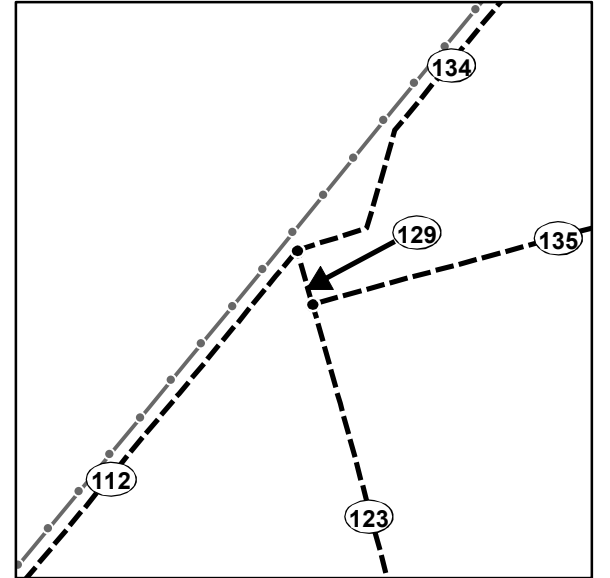
INSET 7



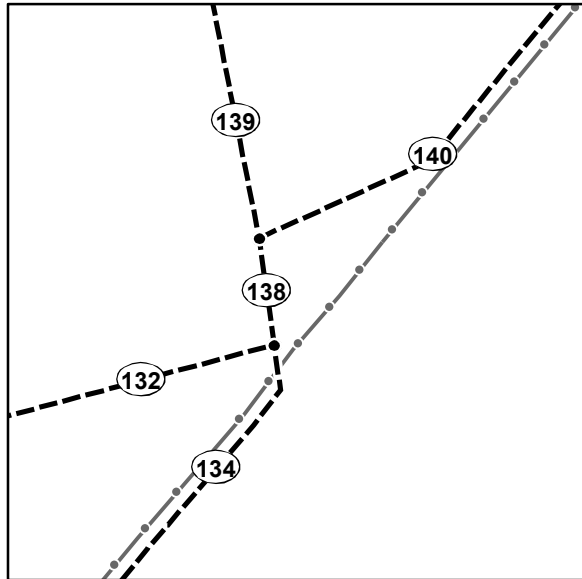
INSET 8



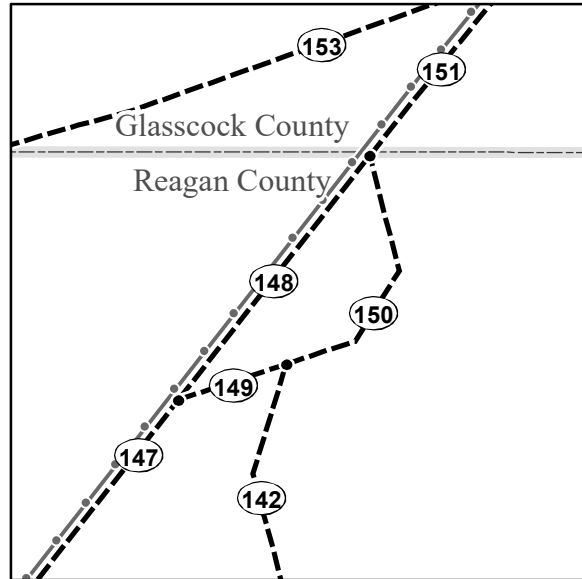
INSET 9



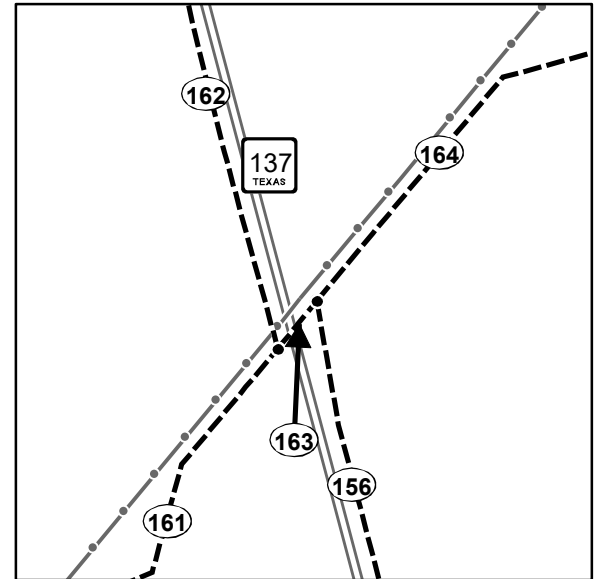
INSET 10




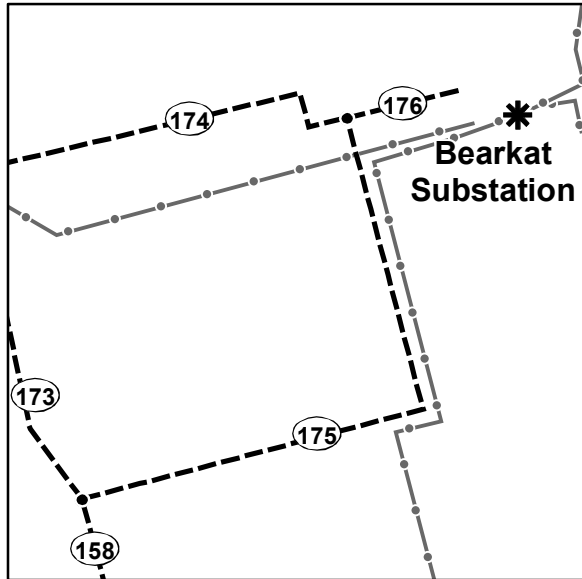
INSET 11



INSET 12



INSET 13



North McCamey to Bearkat
345-kV Transmission Line Project

Preliminary Alternative
Route Segments

0 1,000 2,000 4,000
Feet